



**Beaufort County Public Works**  
**Stormwater Infrastructure**  
*Project Summary*

**Project Summary:** Old Distant Island Road

**Activity:** Drainage Improvement

**Duration:** 02/27/19-04/03/19

**Narrative Description of Project:**

Project improved 514 L.F. of drainage system. Grubbed and cleared 240 L.F. of workshelf. Cleaned out 240 L.F. of channel. Upsized (1) crossline pipe. Installed (1) access pipe, 244 L.F. of roadside pipe, rip rap and hydroseeded for erosion control.

**2019-552 / Old Distant Island Road**

	<b>Labor Hours</b>	<b>Labor Cost</b>	<b>Equipment Cost</b>	<b>Material Cost</b>	<b>Contractor Cost</b>	<b>Indirect Labor</b>	<b>Total Cost</b>
APINS / Access pipe - installed	40.0	\$837.70	\$95.57	\$353.52	\$0.00	\$386.70	\$1,673.49
AUDIT / Audit Project	1.5	\$32.69	\$0.00	\$0.00	\$0.00	\$0.00	\$32.69
CCO / Channel - cleaned out	30.0	\$619.80	\$277.12	\$908.17	\$0.00	\$386.70	\$2,191.79
CPUP / Crossline Pipe - Upsized	98.0	\$2,309.88	\$434.59	\$1,313.31	\$0.00	\$1,139.48	\$5,197.26
HAUL / Hauling	166.5	\$4,274.66	\$2,357.64	\$2,234.08	\$0.00	\$1,506.33	\$10,372.71
RSPI / Roadside Pipe - Installed	55.0	\$1,141.70	\$211.11	\$1,497.27	\$0.00	\$575.80	\$3,425.88
UTLOC / Utility locates	1.0	\$21.79	\$0.00	\$0.00	\$0.00	\$0.00	\$21.79
WSGRB / Workshelf - Grubbed	84.0	\$1,727.16	\$779.64	\$195.17	\$0.00	\$1,005.42	\$3,707.39
2019-552 / Old Distant Island Road Sub Total	476.0	\$10,965.37	\$4,155.67	\$6,501.52	\$0.00	\$5,000.43	\$26,622.99
<b>Grand Total</b>	<b>476.0</b>	<b>\$10,965.37</b>	<b>\$4,155.67</b>	<b>\$6,501.52</b>	<b>\$0.00</b>	<b>\$5,000.43</b>	<b>\$26,622.99</b>

**Before**



**During**



**After**





Project: Old Distant  
Island Road  
Map #2

Activity: Drainage  
Improvement














Project #:  
2019-552

Township/SW Dist:  
Lady's Island/7

Completed:  
April 2019

### Legend

#### Drainage Type

-  Access Pipe
-  Bleeder Pipe
-  Channel Pipe
-  Channel
-  Stream
-  Crossline Pipe
-  Driveway Pipe
-  Lateral
-  Lateral Pipe
-  River
-  Road Pipe
-  Roadside
-  Roadside Pipe

0 40 80 160 240 320  
Feet

1 inch = 170 feet

Prepared By: BC Stormwater Management Utility

Date Print: 05/07/19

File: C:\project summaries map\Old Distant Island Road Map #2\_2019-552



Project: Old Distant  
Island Road  
Map #1

Activity: Drainage  
Improvement














Project #:  
2019-552

Township/SW Dist:  
Lady's Island/7

Completed:  
April 2019

### Legend

#### Drainage Type

-  Access Pipe
-  Bleeder Pipe
-  Channel Pipe
-  Channel
-  Stream
-  Crossline Pipe
-  Driveway Pipe
-  Lateral
-  Lateral Pipe
-  River
-  Road Pipe
-  Roadside
-  Roadside Pipe

0 40 80 160 240 320  
Feet

1 inch = 170 feet

Prepared By: BC Stormwater Management Utility

Date Print: 05/07/19

File: C:\project summaries map\Old Distant Island Road Map #1\_2019-552